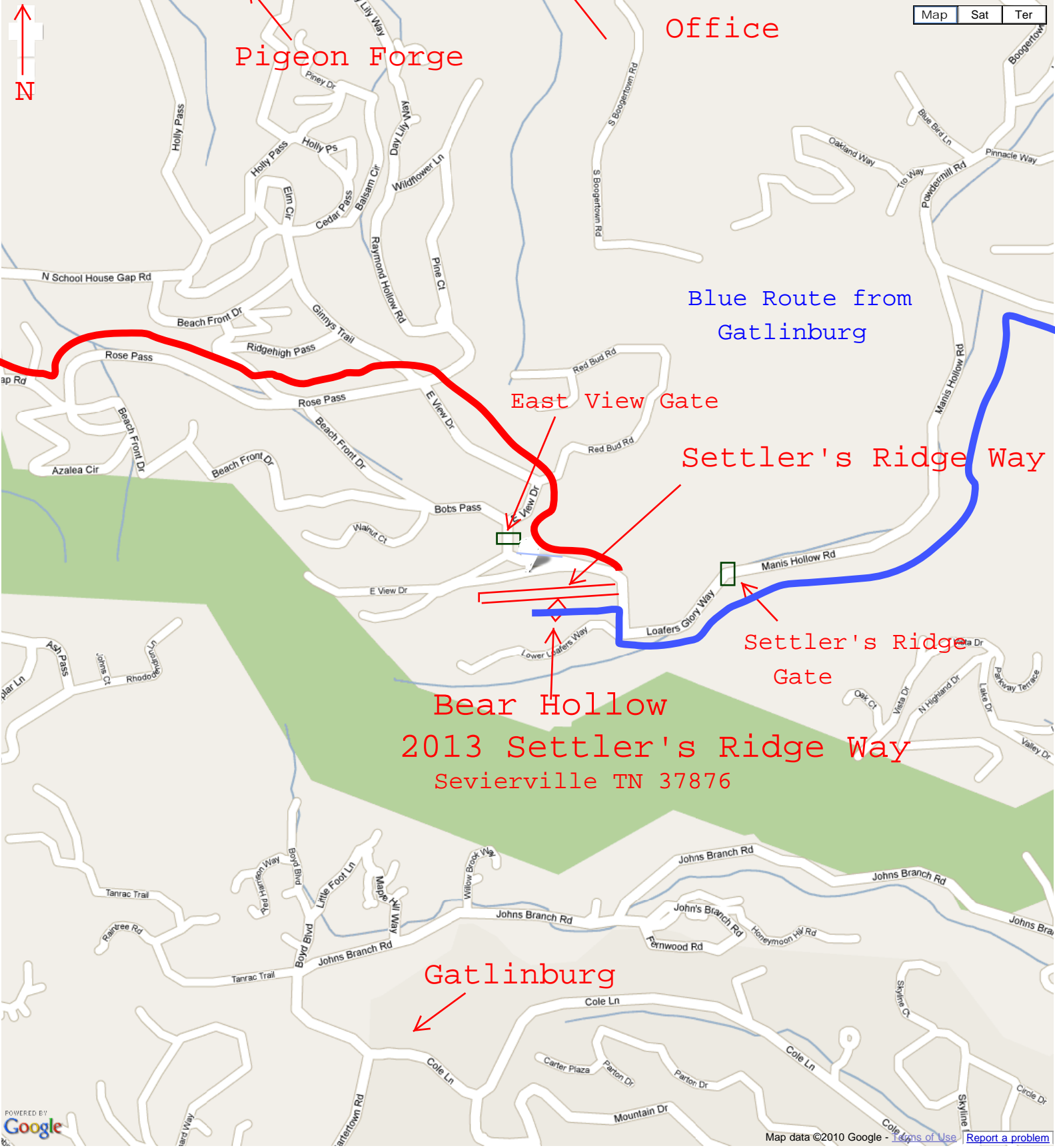


Map to Bear Hollow

About The Smokies



Pigeon Forge

Office

Blue Route from  
Gatlinburg

East View Gate

Settler's Ridge Way

Settler's Ridge  
Gate

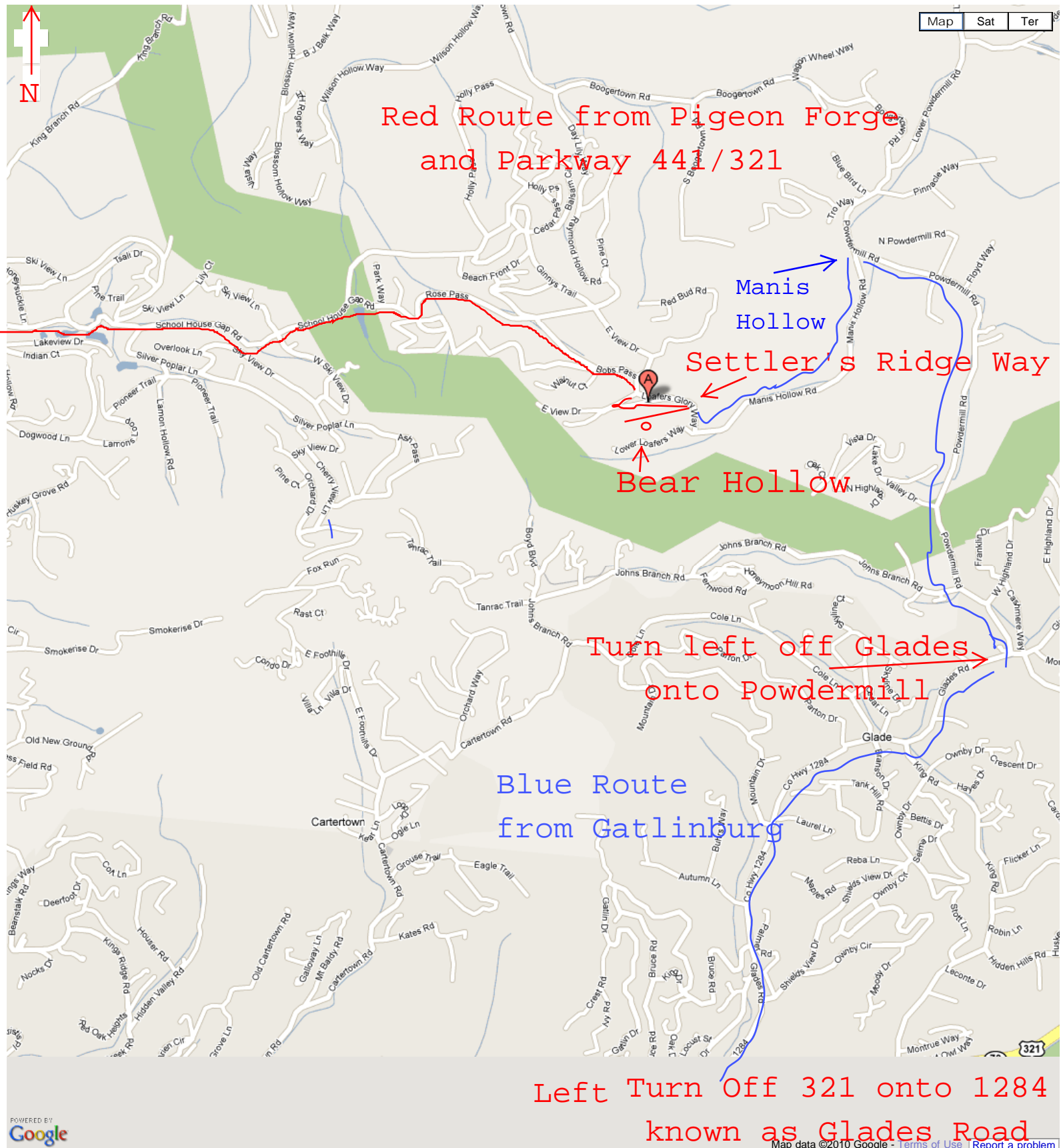
Bear Hollow  
2013 Settler's Ridge Way  
Sevierville TN 37876

Gatlinburg

POWERED BY  
Google

Map data ©2010 Google - [Terms of Use](#) [Report a problem](#)

# Hibernation Station - 2 Routes



Red Route from Pigeon Forge  
and Parkway 441/321

Manis  
Hollow

Settler's Ridge Way

Bear Hollow

Turn left off Glades  
onto Powdermill

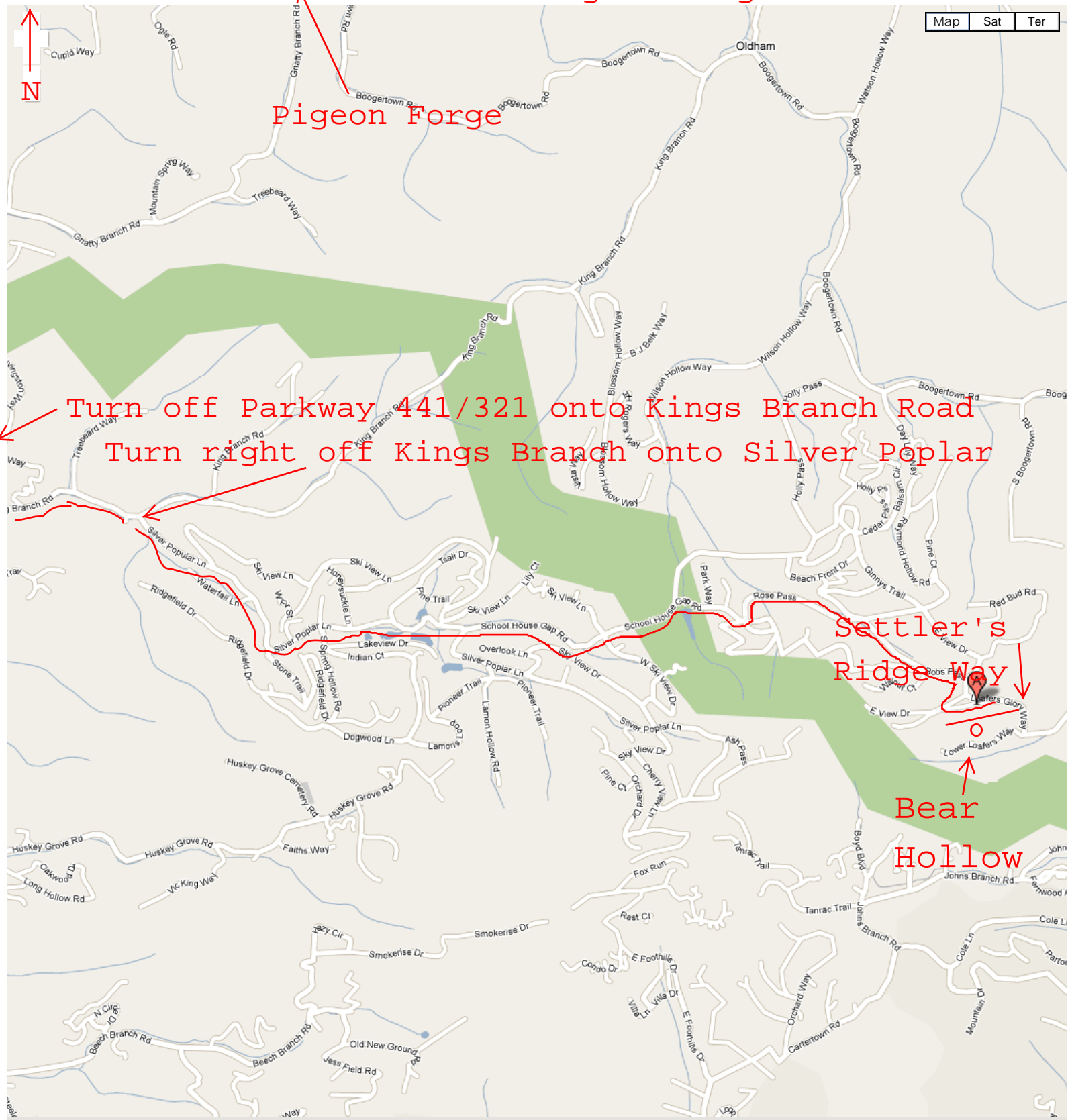
Blue Route  
from Gatlinburg

Left Turn Off 321 onto 1284  
known as Glades Road

POWERED BY  
Google

Map data ©2010 Google - [Terms of Use](#) [Report a problem](#)

# Route from Pigeon Forge

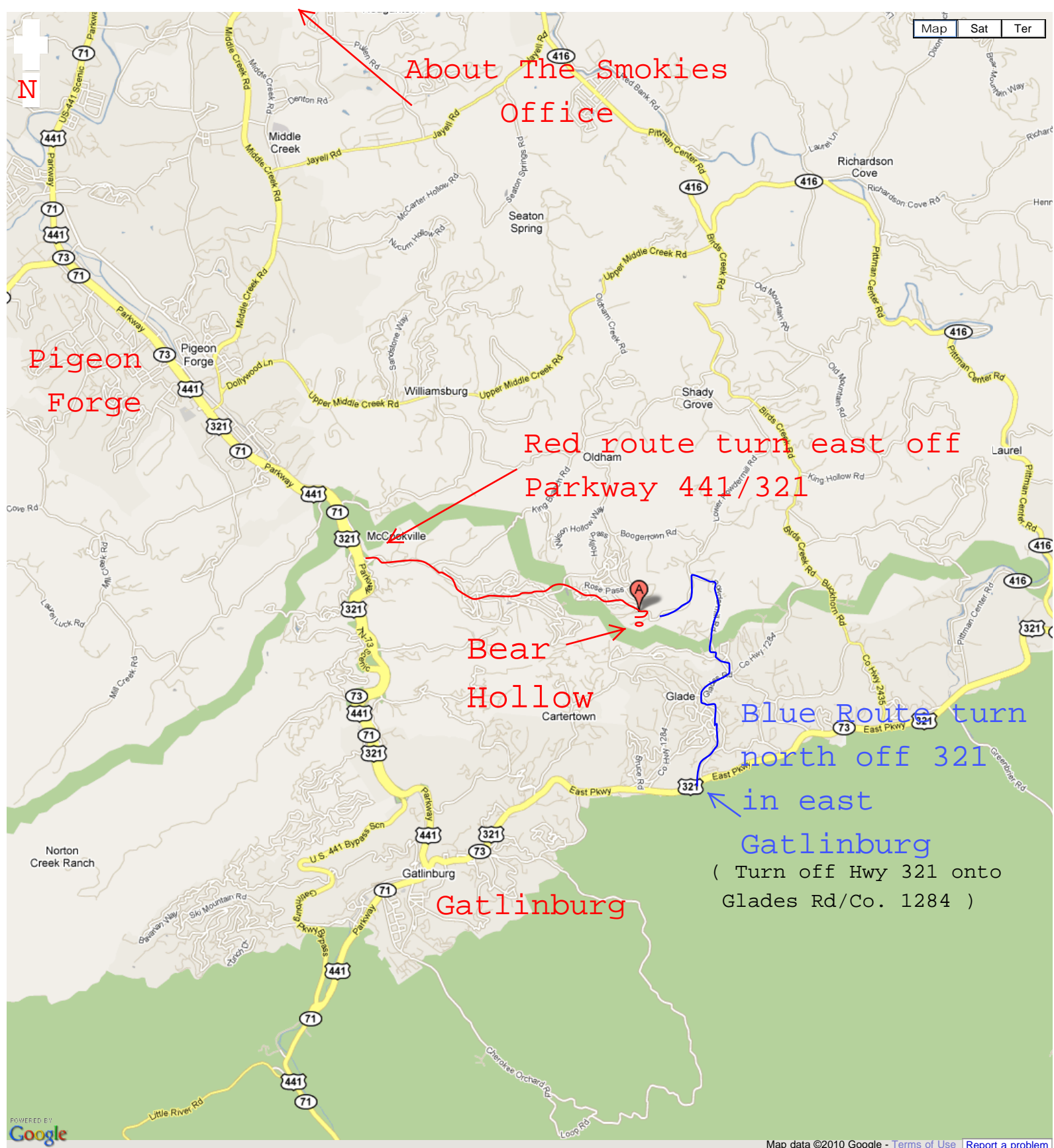


Pigeon Forge

Turn off Parkway 441/321 onto Kings Branch Road  
Turn right off Kings Branch onto Silver Poplar

Settler's Ridge Way

Bear Hollow



Map Sat Ter

About The Smokies Office

Pigeon Forge

Red route turn east off Parkway 441/321

Bear Hollow

Blue Route turn north off 321 in east Gatlinburg ( Turn off Hwy 321 onto Glades Rd/Co. 1284 )

Gatlinburg

POWERED BY Google

Map data ©2010 Google - [Terms of Use](#) [Report a problem](#)